



Name of the Article :

# STOCK

# REGISTER

Sl. No	Date of Receipt	Specification of the Item	Name of the supplier	Invoice No/Date	Qty	Rate	Amount	Signature of the Principal
03	2/3/12	Spon ER-59 projectin	Sri Mahalaxa	2/3/12	02	28806		
		SI: WDHK1603156	Agencia	SMA 20062				
		NDHK1603804						
		VAT @ 5%				28806		
							52,000/-	
04	3/7/12	Epson ER-X02 Projector (LCD)	Sri Mahalaxa Agencies Mangalore.	3/7/12	16	30,000	4,80,000	
		SI: RPLF230008L		SMA 0910				
		SI: RPLF230027L						
		SI: RPLF230026L						
		SI: RPLF230009L						
		SI: RPLF2400337L		VAT @ 5%		24,000	24,000	
		SI: RPLF2405592L						
		SI: RPLF230023L					5,04,000	
		SI: RPLF230045L						
		SI: RPLF230342L						
		SI: RPLF240542L						
		SI: RPLF230022L						
		SI: RPLF240534L						
		SI: RPLF230025L						
		SI: RPLF240270L						
		SI: RPLF240345L						
		SI: RPLF230031L						
05	3/7/12	ER-X02 Projectors	Sri Mahalaxa	3/7/12	6	24712	1,48,592	
		Colibrat Addressoid	Agencia	SMA 0909				
		SI: RPLF230023L						
		SI: RPLF230028L						
		SI: RPLF240406L						
		SI: RPLF230003L						
		SI: RPLF230010L						

Sl. No.	Date of Issue	Specification of the Item Issued	Issued to (Name of the Dept/ College)	Quantity	Receiver's Signature	Balance	Remarks
01	24/1/12	Projectors	Scrips	6			Not available
							Projector dipend
							No Scrips.

Name of the Article :

# STOCK

Sl. No	Date of Receipt	Specification of the Item	Name of the Supplier	Invoice No/date	Qty	Rate	Amount	Signature of the Principal
--------	-----------------	---------------------------	----------------------	-----------------	-----	------	--------	----------------------------

		SC: RPF 230032L						
		SB-X14 LCD PRQTR	Sls. Kallalu, SMA	0909	01	43810	4,3810	
		SC: RPNF 2310026L	Agrivis					








# REGISTER

Sl. No.	Date of Issue	Specification of the Item Issued	Issued to (Name of the Dept/ College)	Quantity	Receiver's Signature	Balance	Remarks
---------	---------------	----------------------------------	---------------------------------------	----------	----------------------	---------	---------









# REGISTER

Name of the Article :

# STOCK

Sl. No	Date of Receipt	Specification of the Item	Name of the supplier	Invoice No/Date	Qty	Rate	Amount	Signature of the Principal
09	20/11/16	SX7 Insulated Screen	WLS HS	1203712	08	148345	39476	
		Demerit Van Table & Ceiling Mount kit	Indusolavias K/Lane	19/1/14				
		VAT @ 14.5%					5724.02	
							45200	
10	10/10/15	Vegetable Peas/Sis	WLS HS	68				
		Dee Projector	Indusolavias	10/10/15	05	23223	116,115	
		Sci:U4RISF01722						
		U421S1701744						
		U4451701741						
		U4Q151701251						
		VAT @ 14.5%					6,386	
							122,502	
		SX7 Insulated Screen	"	"	08	2969	14847	
		20 WLS VQA cable	"	"	05	1135	5675	
		Ceiling Mount kit	"	"	05	961	4805	
							25327	
		VAT @ 14.5%					3672	
							20000	
			Total		A + B		159,500	
11	20/11/16	Wireless PDS 5151	M.S. H.S.	S9				
		8150012101446, 1124	Indusolavias	20/11/16				
		VAT @ 14.5%						

Head of the Department  
 Computer Science & IT  
 Sardar Institute of Technology  
 Vadupur, Marangpur - 541143

Head of the Department  
 Computer Science & IT  
 Sardar Institute of Technology  
 Vadupur, Marangpur - 541143

Sl. No.	Date of Issue	Specification of the Item Issued	Issued to (Name of the Dept/College)	Quantity	Receiver's Signature	Balance	Remarks
	9/1/2016	Scrapped file projects	Freemdy College	(14)			not working balance propagation having given on scrap.

113

Name of the Article :

# STOCK

Sl. No	Date of Receipt	Specification of the Item	Name of the supplier	Invoice No/Date	Qty	Rate	Amount	Signature of the Principal
--------	-----------------	---------------------------	----------------------	-----------------	-----	------	--------	----------------------------

1		VAT @ 5.5% 5"X7" Ledtable Screen			03	3214	9,822	
		20m V.H Cable			03	12245	3,673	
		Ceiling mount kit			03	1179	3,537	
		Vat @ 10.5%					2,469	
							91,500	
12	23/1/13	Wiresocute Pro 815	M/S Interdataflow	086	08	18900	1,51,200	
		81: U4M1370188	Mangalore	23/1/13				
		U4M17210150U, 105						
		U17, U96, U104, U95						
		517					21,115	
		6.65T @ 14%o					21,178	
		6.65T @ 14%o					193600	

Head of the Department  
Computer Science & Engineering  
Sri Vasavi Institute of Technology  
Vijayahalli, Mangalore - 574 143

# REGISTER

Sl. No.	Date of Issue	Specification of the Item Issued	Issued to (Name of the Dept/ College)	Quantity	Receiver's Signature	Balance	Remarks
---------	---------------	----------------------------------	---------------------------------------	----------	----------------------	---------	---------

				103			Scrapped & kept for repairs
				103			



Latitude: 12.875996  
Longitude: 74.938959  
Elevation: 99.07m  
Accuracy: 41.0m  
Time: 13-10-2018 12:22  
Note: LB 104



Latitude: 12.875922  
Longitude: 74.938767  
Elevation: 106.07m  
Accuracy: 210.9m  
Time: 13-10-2018 12:27  
Note: LB 103



Latitude: 12.875888  
Longitude: 74.938849  
Accuracy: 64.1m  
Time: 13-10-2018 12:37  
Note: LB 001



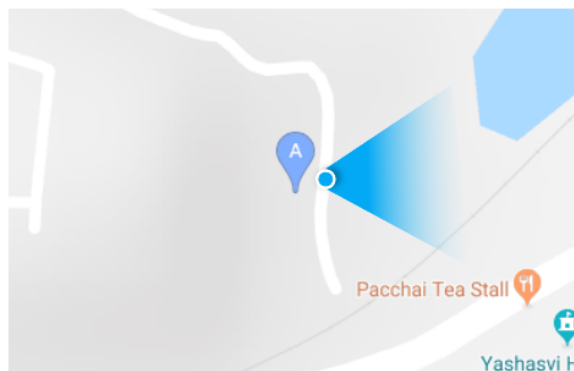
IMG\_288\_10\_18\_15395867  
77164.jpg

15/10/18 12:29 PM



NH73, Valachil, Arkula, Karnataka  
574143, India

Latitude	Longitude	Altitude	Azimuth
12.872427	74.943543	100m	84.36946°



Via GeoTag (LiteVersion)


IMG\_288\_10\_18\_15395864  
48725.jpg

15/10/18 12:24 PM



Unnamed Road, Adyar, Karnataka  
575029, India

Latitude	Longitude	Altitude	Azimuth
12.869291	74.930016	100m	171.66931°



Via GeoTag (LiteVersion)

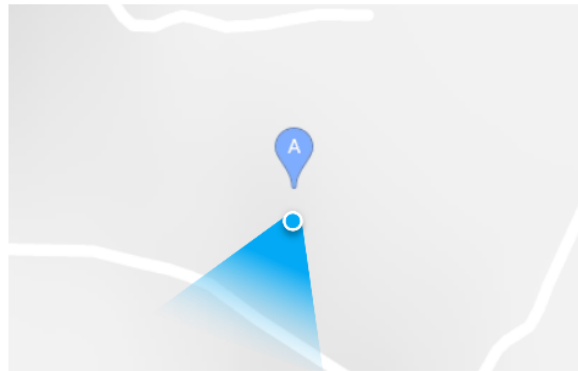

IMG\_288\_10\_18\_15395863  
71151.jpg

15/10/18 12:22 PM



Unnamed Road, Karnataka 574145, India

Latitude	Longitude	Altitude	Azimuth
12.952369	74.938233	100m	-160.02338°



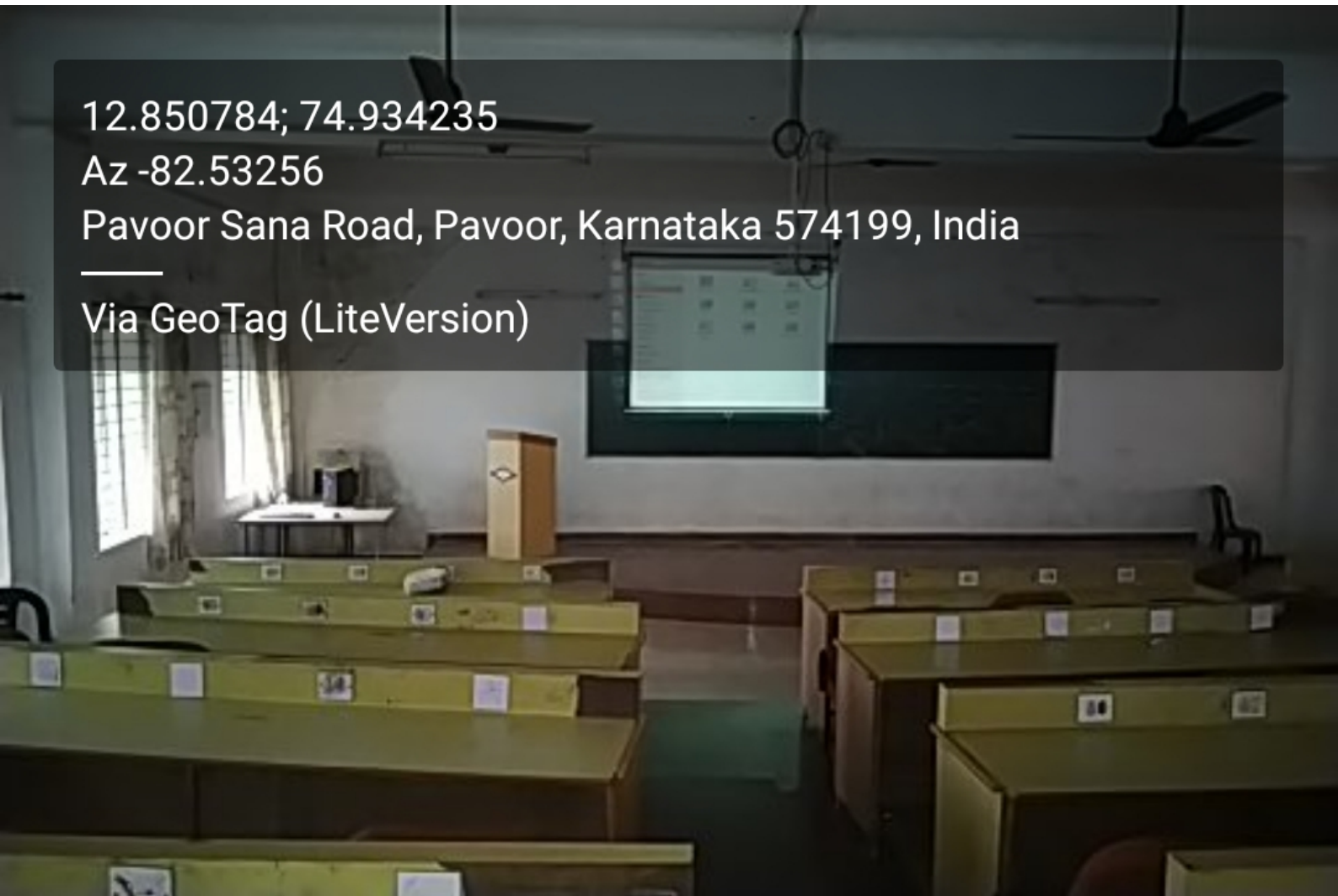
Via GeoTag (LiteVersion)

12.850784; 74.934235

Az -82.53256

Pavoor Sana Road, Pavoor, Karnataka 574199, India

Via GeoTag (LiteVersion)

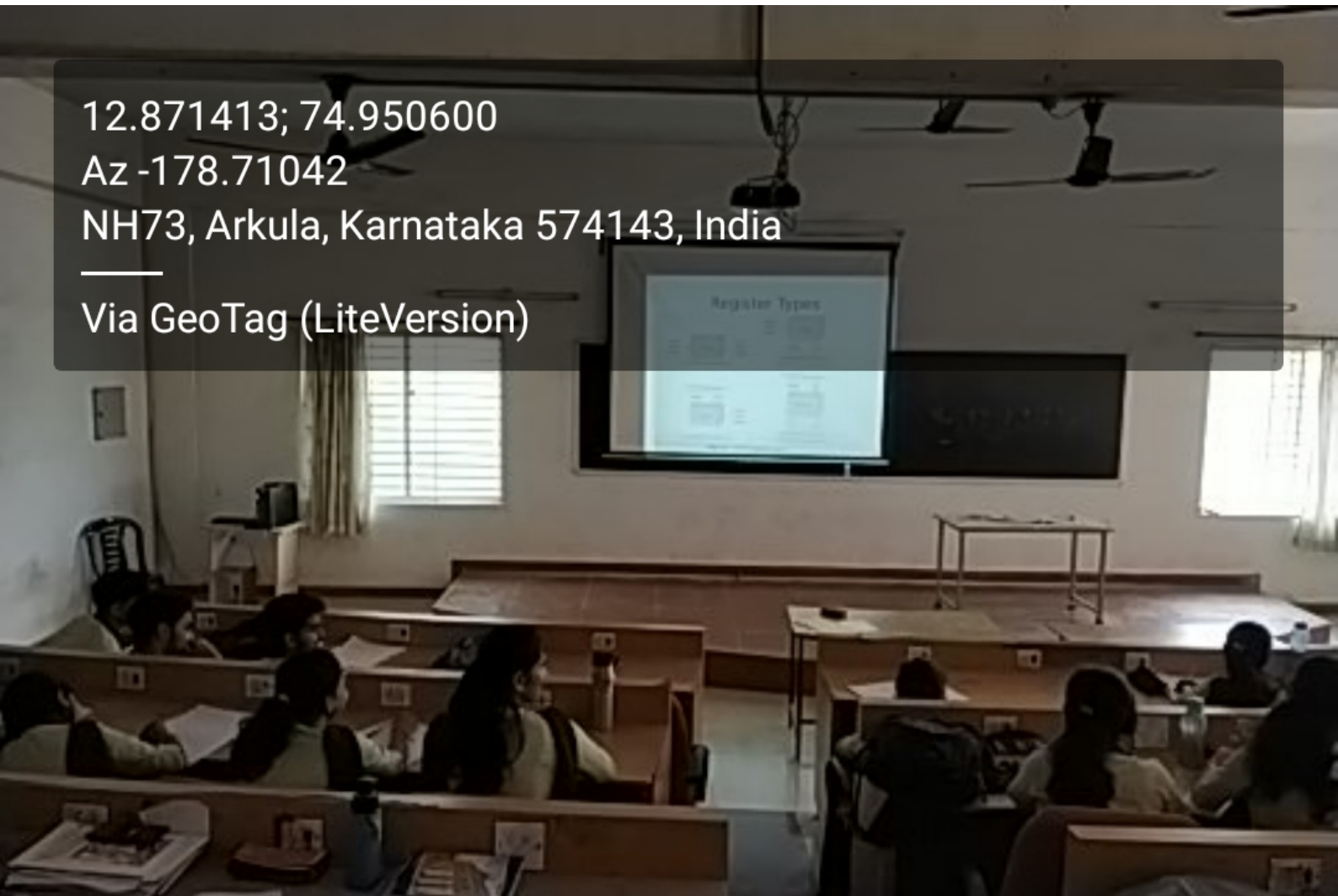


12.871413; 74.950600

Az -178.71042

NH73, Arkula, Karnataka 574143, India

Via GeoTag (LiteVersion)



12.860458; 74.941963

Az -95.83365

Unnamed Road, Karnataka 574199, India

Via GeoTag (LiteVersion)

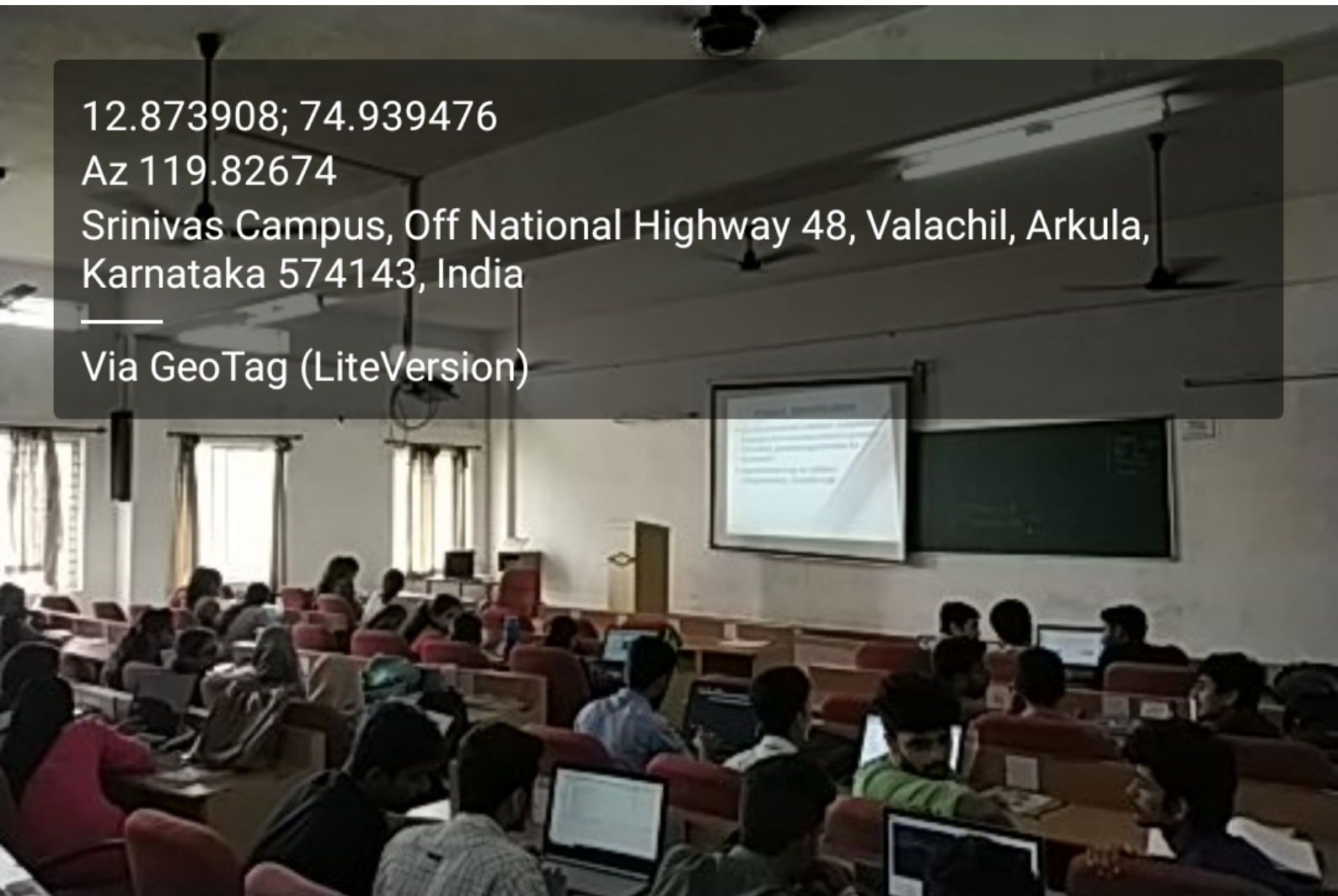


12.873908; 74.939476

Az 119.82674

Srinivas Campus, Off National Highway 48, Valachil, Arkula,  
Karnataka 574143, India

Via GeoTag (LiteVersion)



12.873957; 74.939438

Az -168.05566

Valachil, Arkula, Karnataka, India

—  
Via GeoTag (LiteVersion)





12.873884; 74.939102

Az -74.054

Valachil, Arkula, Karnataka, India

Via GeoTag (LiteVersion)

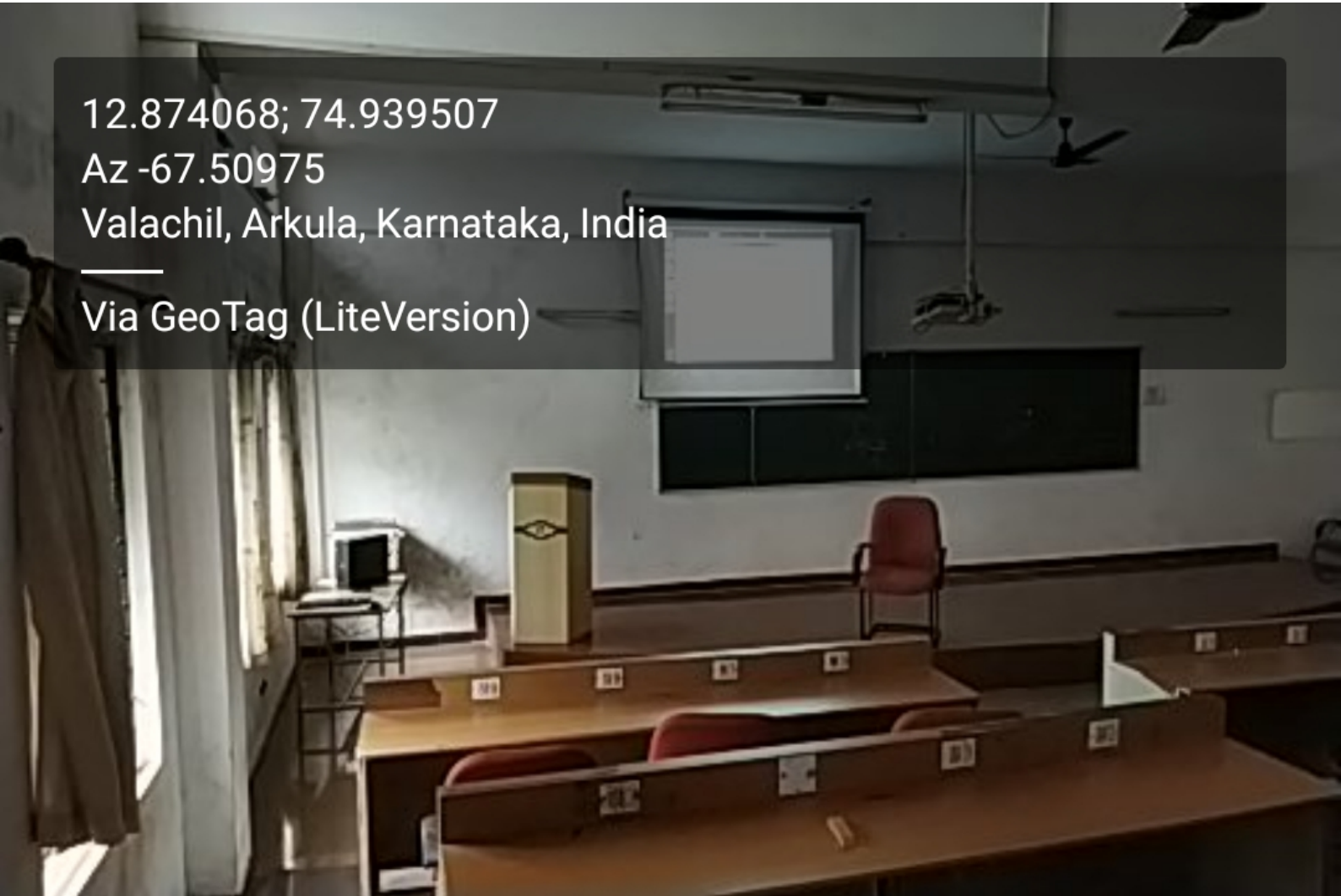


12.874068; 74.939507

Az -67.50975

Valachil, Arkula, Karnataka, India

Via GeoTag (LiteVersion)



12.874068; 74.939507

Az -58.76187

Valachil, Arkula, Karnataka, India

Via GeoTag (LiteVersion)



12.873891; 74.939125

Az -175.51353

Valachil, Arkula, Karnataka, India

Via GeoTag (LiteVersion)



IMG\_286\_10\_18\_15394147  
45245.jpg

13/10/2018 12:42 pm



Merlapadavu campus, arkula village,  
farangipete post via, Valachil, Mangaluru,  
Karnataka 574143, India

Latitude	Longitude	Altitude	Azimuth
12.874411	74.939469	100m	-93.882385°



Via GeoTag (LiteVersion)

IMG\_286\_10\_18\_15394159  
12025.jpg

13/10/2018 1:01 pm



Srinivas Campus, Off National Highway  
48, Valachil, Arkula, Karnataka  
574143, India

Latitude	Longitude	Altitude	Azimuth
12.873923	74.939446	100m	178.18977°



Via GeoTag (LiteVersion)

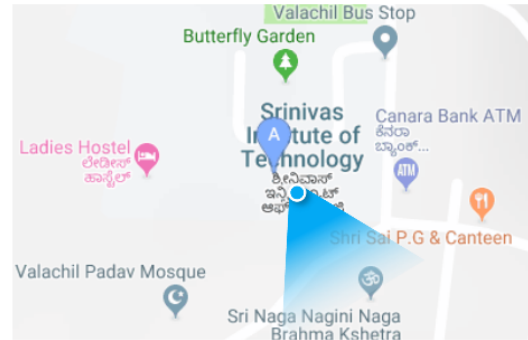
IMG\_286\_10\_18\_15394137  
95069.jpg

13/10/2018 12:26 pm



Valachil, Arkula, Karnataka, India

Latitude	Longitude	Altitude	Azimuth
12.873961	74.939499	100m	149.1221°



Via GeoTag (LiteVersion)

IMG\_286\_10\_18\_15394157  
53781.jpg

13/10/2018 12:59 pm



Merlapadavu, Faringepete post,  
Arkula village via, Valachil, Mangaluru,  
Karnataka 574143, India

Latitude	Longitude	Altitude	Azimuth
12.871854	74.939171	100m	-83.65315°



Via GeoTag (LiteVersion)



IMG\_286\_10\_18\_15394152  
67244.jpg

13/10/2018 12:51 pm



Srinivas Campus, Off National Highway  
48, Valachil, Arkula, Karnataka  
574143, India

Latitude	Longitude	Altitude	Azimuth
12.873792	74.93908	100m	-84.242836°



Via GeoTag (LiteVersion)

IMG\_284\_10\_18\_1539244970  
182.jpg

11/10/18 1:32 PM



Mechanical Block, Valachil, Arkula,  
Karnataka 575029, India

Latitude	Longitude	Altitude	Azimuth
12.875477	74.939126	100m	-166.54927°



IMG\_284\_10\_18\_1539244831  
784.jpg

11/10/18 1:30 PM



Unnamed Road, Valachil, Arkula,  
Karnataka 575029, India

Latitude	Longitude	Altitude	Azimuth
12.87446	74.940056	100m	-112.05501°



IMG\_284\_10\_18\_1539244248  
621.jpg

11/10/18 1:20 PM



Srinivas Campus, Off National Highway  
48, Valachil, Arkula, Karnataka 574143,  
India

Latitude	Longitude	Altitude	Azimuth
12.876079	74.938347	100m	-125.46091°



12.873922; 74.939445

Az 169.7302

Srinivas Campus, Off National Highway 48, Valachil, Arkula,  
Karnataka 574143, India

---

Via GeoTag (LiteVersion)



12.873930; 74.939445

Az -163.32506

Srinivas Campus, Off National Highway 48, Valachil, Arkula,  
Karnataka 574143, India

---

Via GeoTag (LiteVersion)



12.873539; 74.939362

Az -162.75365

Unnamed Road, Valachil, Arkula, Karnataka 575029, India

Via GeoTag (LiteVersion)



12.875344; 74.939178

Az 0.0

Mechanical Block, Valachil, Arkula, Karnataka 575029, India

—  
Via GeoTag (LiteVersion)





12.874821; 74.939323

Az 0.0

Srinivas Campus, Off National Highway 48, Valachil, Arkula, Karnataka  
574143, India

—  
Via GeoTag (LiteVersion)



12.875344; 74.939178

Az 0.0

Mechanical Block, Valachil, Arkula, Karnataka 575029, India

—  
Via GeoTag (LiteVersion)



12.875314; 74.939171

Az 0.0

Mechanical Block, Valachil, Arkula, Karnataka 575029, India

Via GeoTag (LiteVersion)



12.875485; 74.939117

Az 0.0

Mechanical Block, Valachil, Arkula, Karnataka 575029, India

Via GeoTag (LiteVersion)



12.875010; 74.939156

Az 0.0

Srinivas Campus, Off National Highway 48, Valachil, Arkula, Karnataka  
574143, India

Via GeoTag (LiteVersion)



12.874887; 74.939201

Az 0.0

Srinivas Campus, Off National Highway 48, Valachil, Arkula, Karnataka  
574143, India

—  
Via GeoTag (LiteVersion)

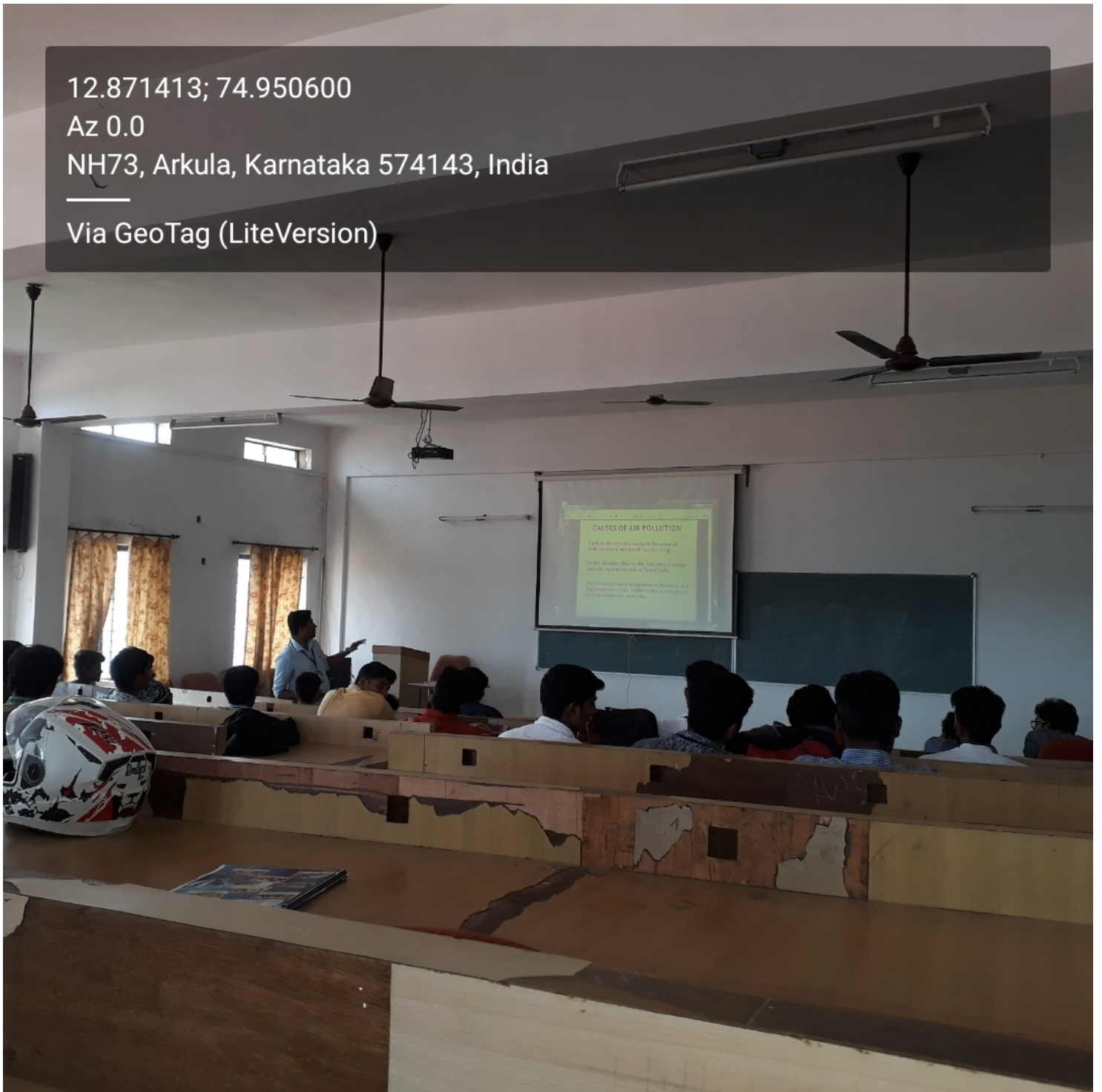


12.871413; 74.950600

Az 0.0

NH73, Arkula, Karnataka 574143, India

Via GeoTag (LiteVersion)



12.874261; 74.939339

Az 0.0

Valachil, Arkula, Karnataka, India

Via GeoTag (LiteVersion)



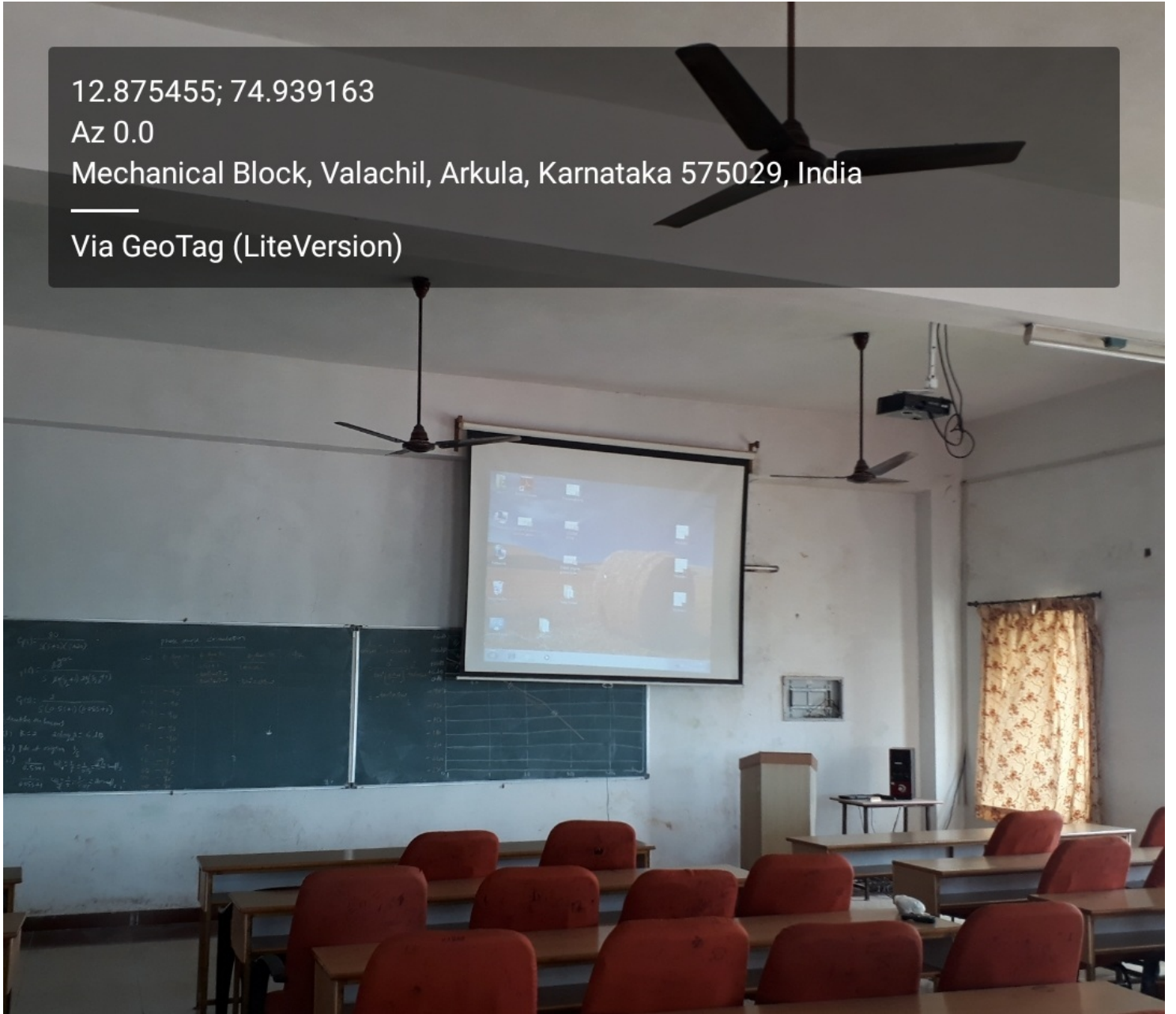


12.875455; 74.939163

Az 0.0

Mechanical Block, Valachil, Arkula, Karnataka 575029, India

Via GeoTag (LiteVersion)



12.875437; 74.939171

Az 0.0

Mechanical Block, Valachil, Arkula, Karnataka 575029, India

Via GeoTag (LiteVersion)



12.875307; 74.939339

Az 0.0

Mechanical Block, Valachil, Arkula, Karnataka 575029, India

Via GeoTag (LiteVersion)



12.873922; 74.939445

Az -103.22772

Srinivas Campus, Off National Highway 48, Valachil, Arkula,  
Karnataka 574143, India

\_\_\_\_\_  
Via GeoTag (LiteVersion)



12.873931; 74.939468

Az -83.68218

Srinivas Campus, Off National Highway 48, Valachil, Arkula,  
Karnataka 574143, India

---

Via GeoTag (LiteVersion)



12.867726; 74.930557

Az -177.23508

NH73, Adyar, Karnataka 575029, India

---

Via GeoTag (LiteVersion)




12.875081; 74.939461

Az 0.0

Mechanical Block, Valachil, Arkula, Karnataka 575029, India

Via GeoTag (LiteVersion)



12.875004; 74.939285

Az 0.0

Srinivas Campus, Off National Highway 48, Valachil, Arkula, Karnataka  
574143, India

—  
Via GeoTag (LiteVersion)





12.874959; 74.939560


Az 0.0

Mechanical Block, Valachil, Arkula, Karnataka 575029, India

Via GeoTag (LiteVersion)

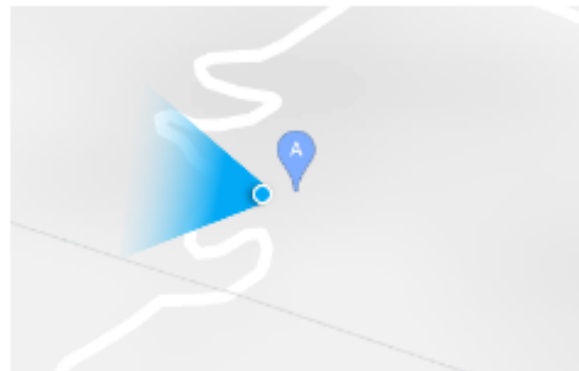
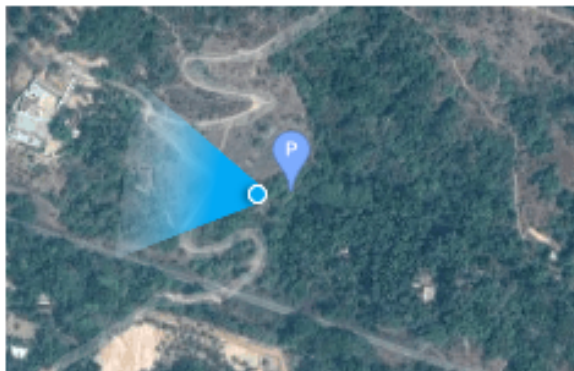


IMG\_288\_10\_18\_153959210/15/18 2:03 PM  
432813.jpg



Unnamed Road, Adyar, Karnataka  
575029, India

Latitude	Longitude	Altitude	Azimuth
12.872778	74.923249	100m	-83.34489°



Via GeoTag (LiteVersion)

12.875170; 74.939278

Az -75.31867

Mechanical Block, Valachil, Arkula, Karnataka 575029, India

Via GeoTag (LiteVersion)

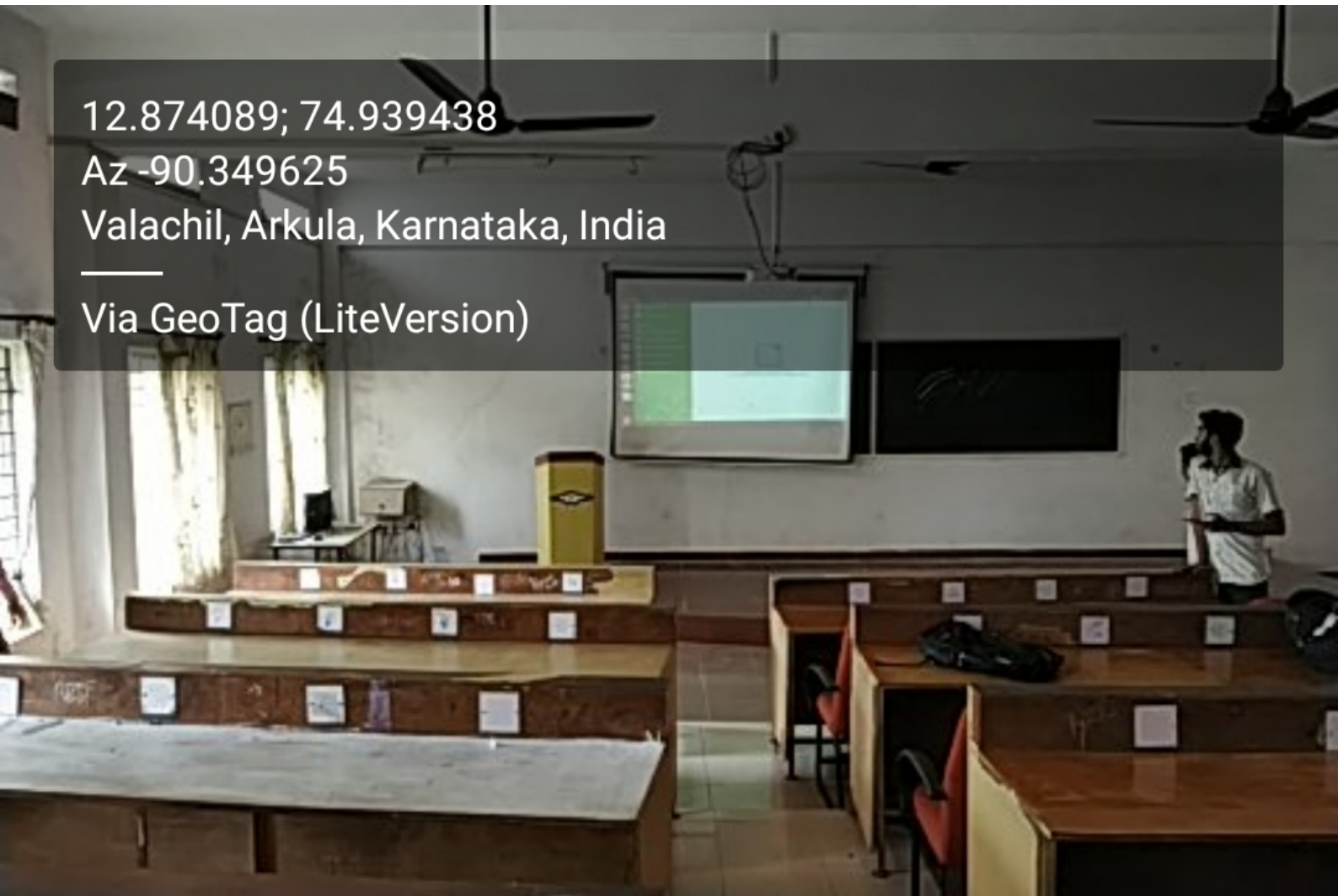


12.874089; 74.939438

Az -90.349625

Valachil, Arkula, Karnataka, India

Via GeoTag (LiteVersion)



12.873958; 74.939423

Az -81.76983

Valachil, Arkula, Karnataka, India

—  
Via GeoTag (LiteVersion)



12.871413; 74.950600

Az -80.20094

NH73, Arkula, Karnataka 574143, India

—  
Via GeoTag (LiteVersion)



12.874140; 74.940025

Az -89.66362

Srinivas Campus, Off National Highway 48, Valachil, Arkula,  
Karnataka 574143, India

—  
Via GeoTag (LiteVersion)



12.871413; 74.950600

Az -86.12588

NH73, Arkula, Karnataka 574143, India

Via GeoTag (LiteVersion)





12.873640; 74.939980

Az -160.83905

Srinivas Campus, Off National Highway 48, Valachil,  
Arkula, Karnataka 574143, India

—  
Via GeoTag (LiteVersion)

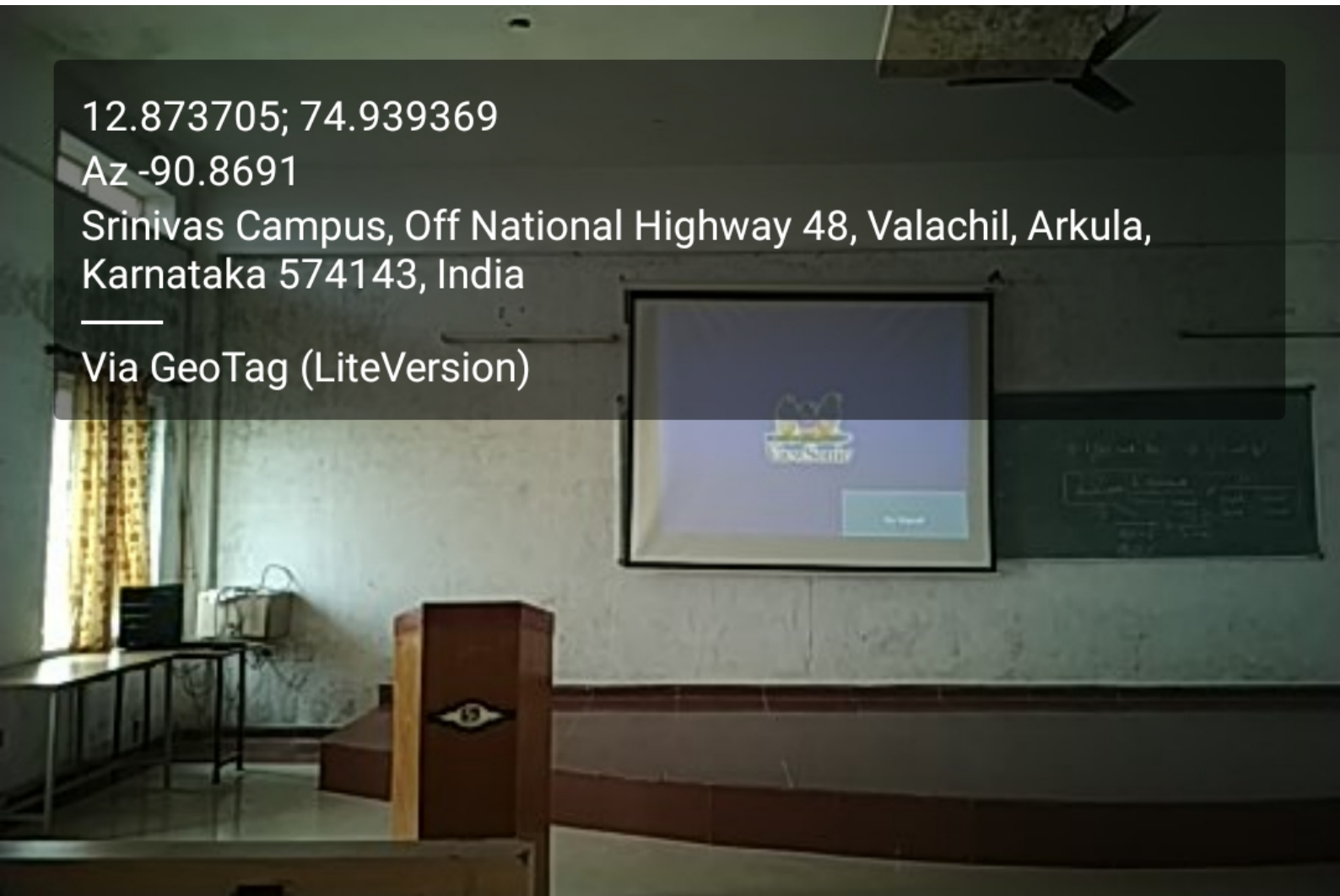


12.873705; 74.939369

Az -90.8691

Srinivas Campus, Off National Highway 48, Valachil, Arkula,  
Karnataka 574143, India

—  
Via GeoTag (LiteVersion)



12.873521; 74.939362


Az -96.32058

Unnamed Road, Valachil, Arkula, Karnataka 575029, India

—  
Via GeoTag (LiteVersion)



# IMG\_288\_10\_18\_15395910/15/18 1:55 PM 937739.jpg



Srinivas Campus, Off National Highway 48, Valachil, Arkula, Karnataka 574143, India

Latitude	Longitude	Altitude	Azimuth
12.873903	74.938302	100m	-71.212326°




Via GeoTag (LiteVersion)


ar001.jpg

10/15/18 3:33 PM

Merlapadavu, post, Mangalore,  
Farangipete, 574143, India



Latitude	Longitude	Altitude	Azimuth
12.874763	74.938767	100m	-98.667885°



Via GeoTag (LiteVersion)

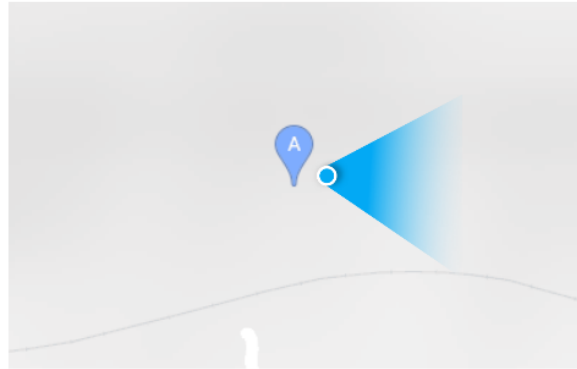
AR006.jpg

15/10/18 12:40 PM

dashami Pg adyar OPP mandovi motors,  
Adyar, Karnataka, India




Latitude	Longitude	Altitude	Azimuth
12.87172	74.930939	100m	90.31304°



Via GeoTag (LiteVersion)

# IMG\_288\_10\_18\_153959210/15/18 2:07 PM 655482.jpg




Merlapadavu, post, Mangalore,  
Farangipete, 574143, India

Latitude	Longitude	Altitude	Azimuth
12.874941	74.93818	100m	65.14219°





Via GeoTag (LiteVersion)

# IMG\_288\_10\_18\_15395960/15/18 3:15 PM 737601.jpg



Kambla house, merlapadv.  
faragipet po mangalore, Karnataka  
574143, India

Latitude	Longitude	Altitude	Azimuth
12.875845	74.933846	100m	111.12748°



Via GeoTag (LiteVersion)



AR002.jpg

15/10/18 12:48 PM

Srinivas Campus, Off National Highway  
48, Valachil, Arkula, Karnataka  
574143, India




Latitude	Longitude	Altitude	Azimuth
12.873903	74.938302	100m	-68.32877°



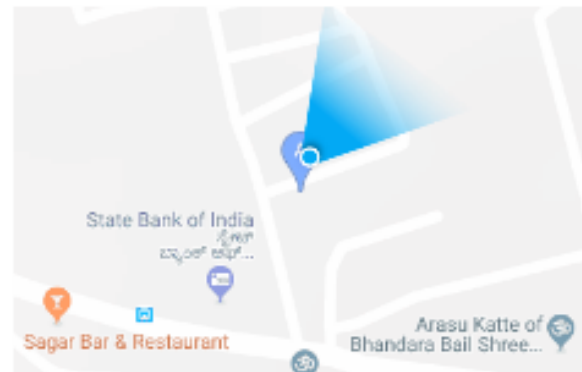
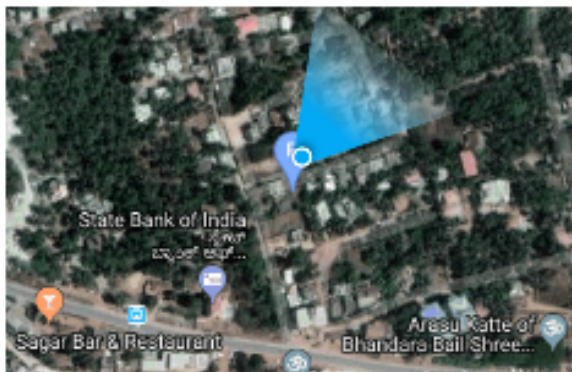
Via GeoTag (LiteVersion)

# IMG\_288\_10\_18\_15395910/15/18 1:45 PM 316861.jpg




Santhosh Nagara, Kuthar, 2nd  
Cross Road, Thokkattu, Mangaluru,  
Karnataka 575017, India

Latitude	Longitude	Altitude	Azimuth
12.820703	74.876198	100m	36.804966°



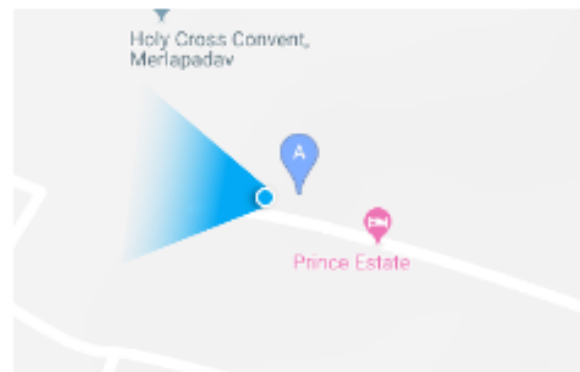
Via GeoTag (LiteVersion)

IMG\_288\_10\_18\_153959210/15/18 2:01 PM  
270151.jpg



Unnamed Road, Karnataka  
575029, India

Latitude	Longitude	Altitude	Azimuth
12.876532	74.927636	100m	-83.623055°




Via GeoTag (LiteVersion)

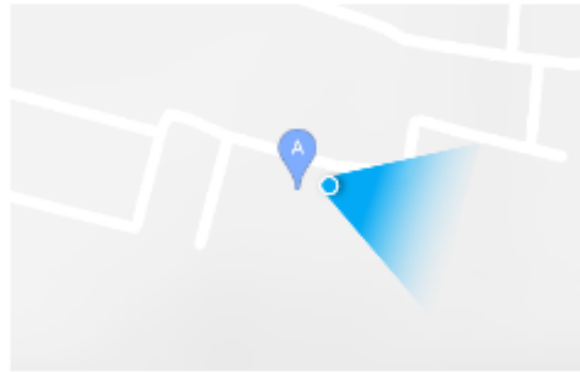
# ar206.jpg

10/15/18 3:24 PM

Adyar Padav View Point, Adyar,  
Karnataka, India



Latitude	Longitude	Altitude	Azimuth
12.874519	74.929101	100m	105.436356°



Via GeoTag (LiteVersion)

12.872718; 74.941902

Az -140.23283

Unnamed Road, Valachil, Arkula, Karnataka 574143, India

Via GeoTag (LiteVersion)



12.873969; 74.939522

Az -70.935524

Srinivas Campus, Off National Highway 48, Valachil, Arkula,  
Karnataka 574143, India

---

Via GeoTag (LiteVersion)



12.871413; 74.950600

Az 179.07881

NH73, Arkula, Karnataka 574143, India

Via GeoTag (LiteVersion)

